

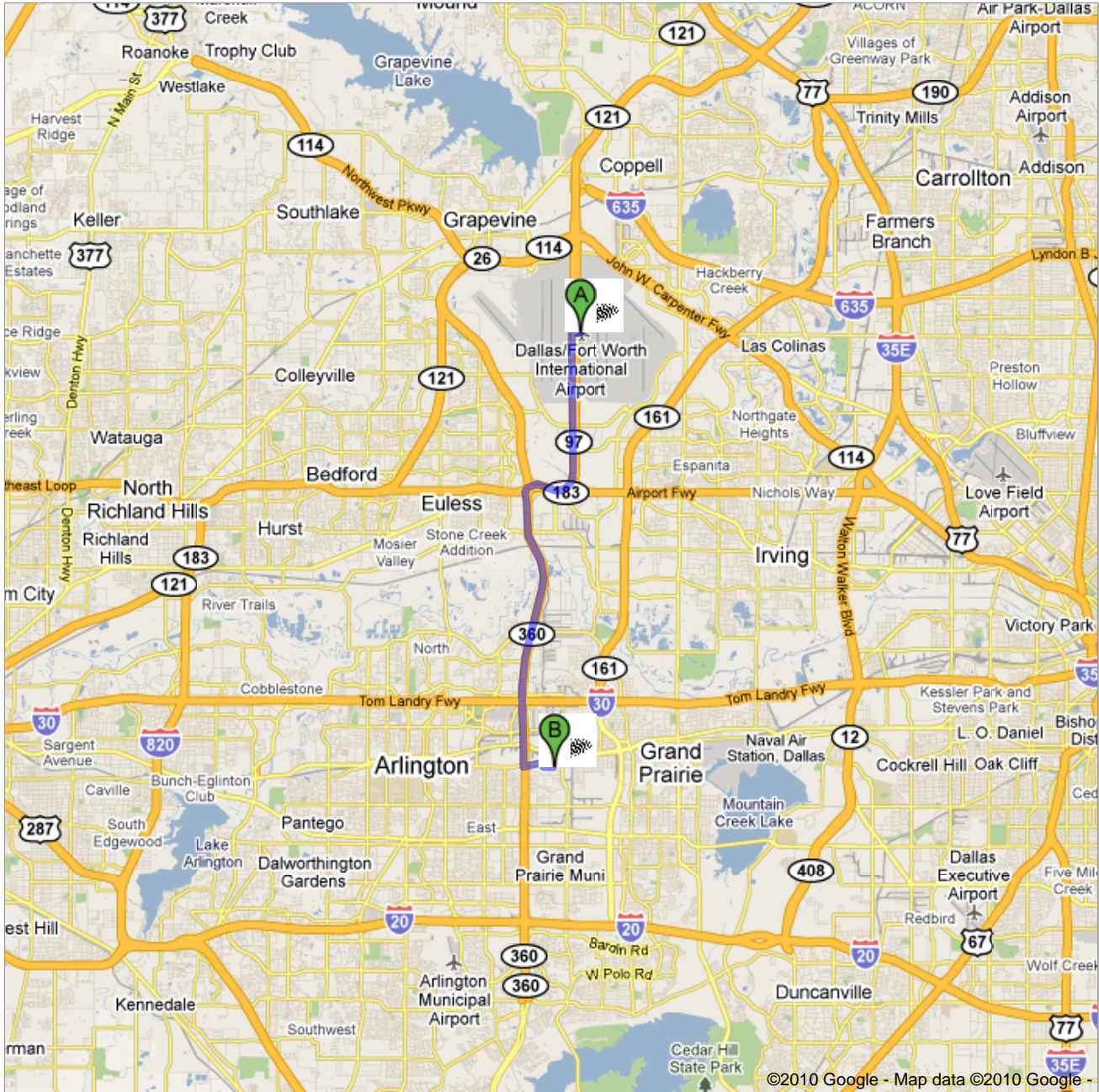



Directions to 3221 Howell St, Arlington, TX 76010









13.6 mi – about 18 mins – up to 40 mins in traffic


Save trees. Go green!

Download Google Maps on your phone at google.com/gmm



 Dallas/Fort Worth International Airport, Irving, TX 75038

- | | | |
|---|--|----------------------------|
| | 1. Head southwest | go 272 ft
total 272 ft |
|  | 2. Slight right | go 305 ft
total 0.1 mi |
|  | 3. Turn left toward TX-97 Spur
Partial toll road | go 0.1 mi
total 0.3 mi |
|  | 4. Take the ramp onto TX-97 Spur
Partial toll road
About 5 mins | go 3.8 mi
total 4.1 mi |
|  | 5. Take the exit onto TX-360 S toward Arlington
About 8 mins | go 8.2 mi
total 12.3 mi |
|  | 6. Take the exit toward Abram St | go 0.2 mi
total 12.5 mi |
| | 7. Merge onto S Watson Rd
About 1 min | go 0.2 mi
total 12.7 mi |
|  | 8. Turn left toward E Abram St
About 1 min | go 0.2 mi
total 12.9 mi |
| | 9. Continue straight onto E Abram St | go 0.4 mi
total 13.3 mi |
|  | 10. Turn right at Pee Wee St | go 0.1 mi
total 13.4 mi |
|  | 11. Turn left at Howell St
Destination will be on the left
About 1 min | go 0.2 mi
total 13.6 mi |

 3221 Howell St, Arlington, TX 76010

These directions are for planning purposes only. You may find that construction projects, traffic, weather, or other events may cause conditions to differ from the map results, and you should plan your route accordingly. You must obey all signs or notices regarding your route.

Map data ©2010 Google

Directions weren't right? Please find your route on maps.google.com and click "Report a problem" at the bottom left.